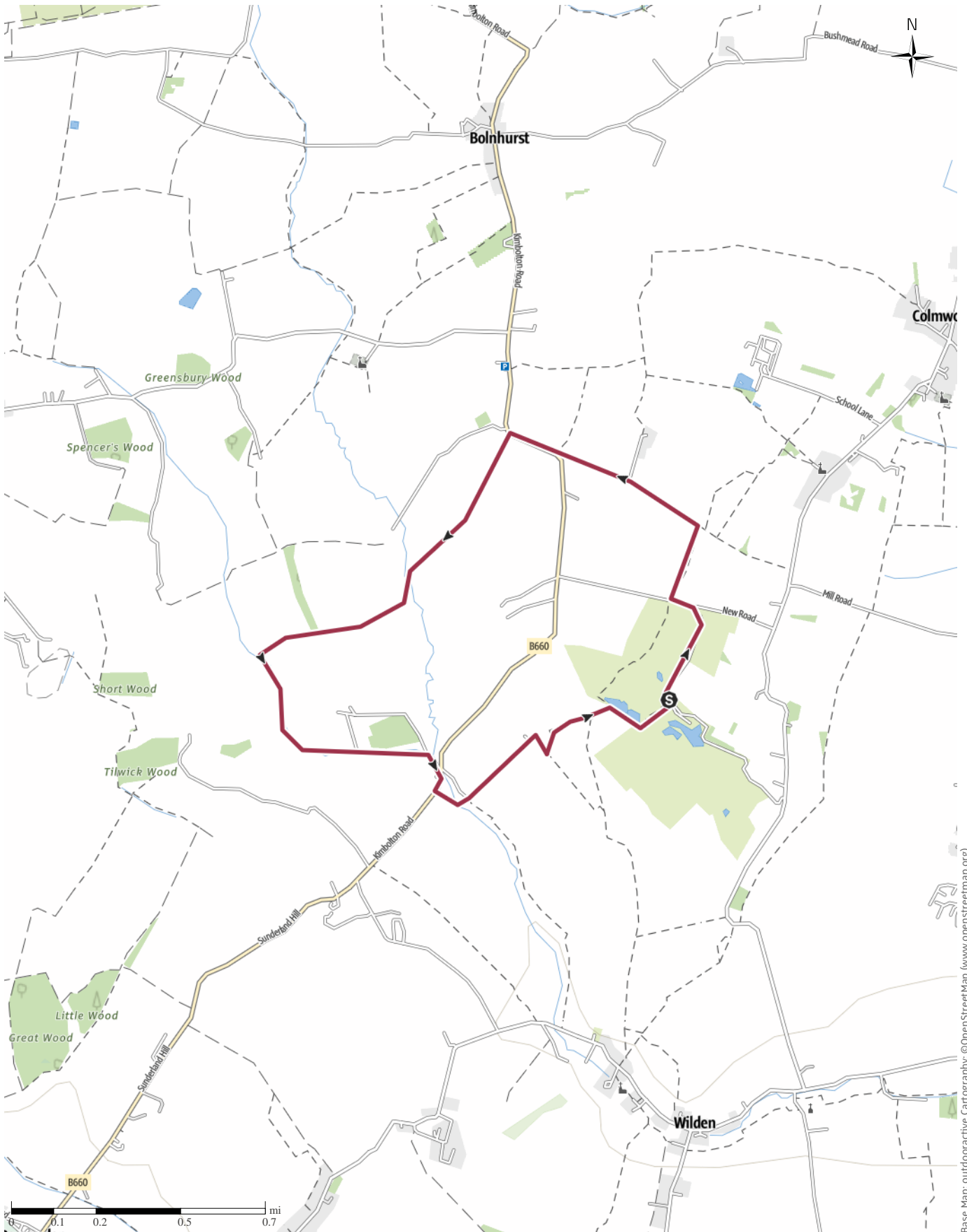


7km walk from Colmworth Golf Club

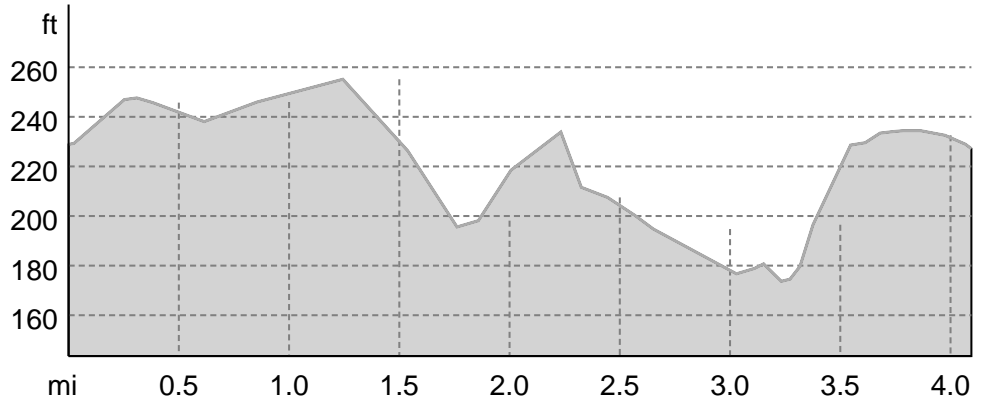
↔ 4.1 mi | ⌚ 1:35 h | ▲ 26ft | ▼ 30ft | Difficulty moderate



Base Map: outdooractive Cartography. ©OpenStreetMap (www.openstreetmap.org)

7km walk from Colmworth Golf Club

Elevation profile



route data

Hiking route

Distance ↔ 4.1 mi

Duration ⌚ 1:35 h

Ascent ▲ 26 ft

Descent ▼ 30 ft

Difficulty moderate

Stamina ●●●●●●

Technique ●●●●●●

Altitude



Best time of year

JAN | FEB | MAR
 APR | MAY | JUN
 JUL | AUG | SEP
 OCT | NOV | DEC

Ratings

Authors


Experience ●●●●●●

Landscape ●●●●●●

Community

Route (2) ★★★★★

More route data



Tilly Vesely

Update: February 09, 2022



Scan QR code, save this route offline, share with friends and more...

Website

<https://out.ac/jnfpf>

7km walk across North Bedfordshire farm land from Colmworth Golf Club. Plenty of free parking, onsite cafe welcomes all visitors.

<http://www.colmworthgolfclub.co.uk/cafe-bedfordshire/>

7km walk across North Bedfordshire farm land from Colmworth Golf Club. Plenty of free parking, onsite cafe welcomes all visitors.

<http://www.colmworthgolfclub.co.uk/cafe-bedfordshire/>

Takeaway route for iPhone and Android