

Jack's Tracks

↔ 3.3 mi

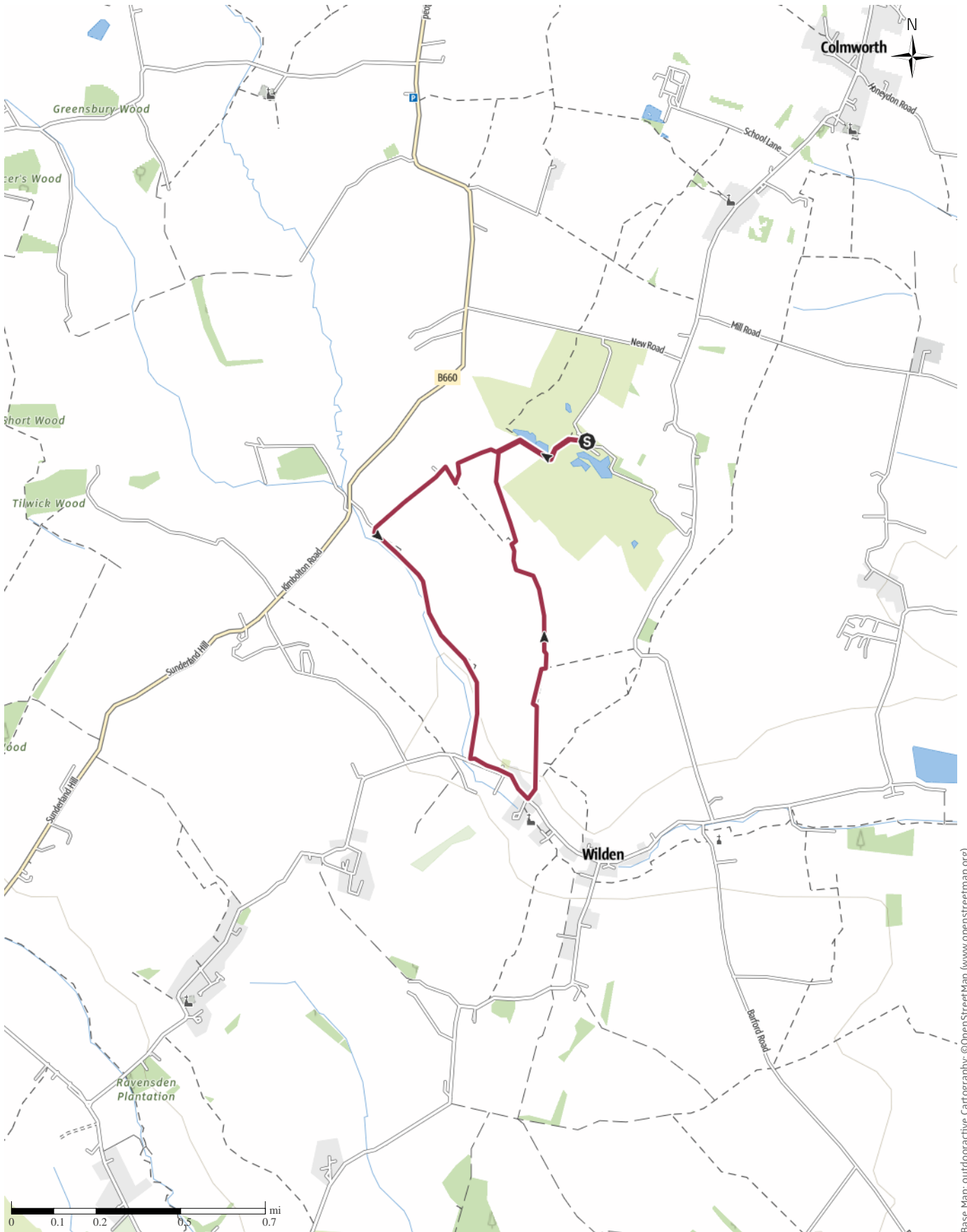
🕒 1:20 h

▲ 13ft

▼ 13ft

Difficulty

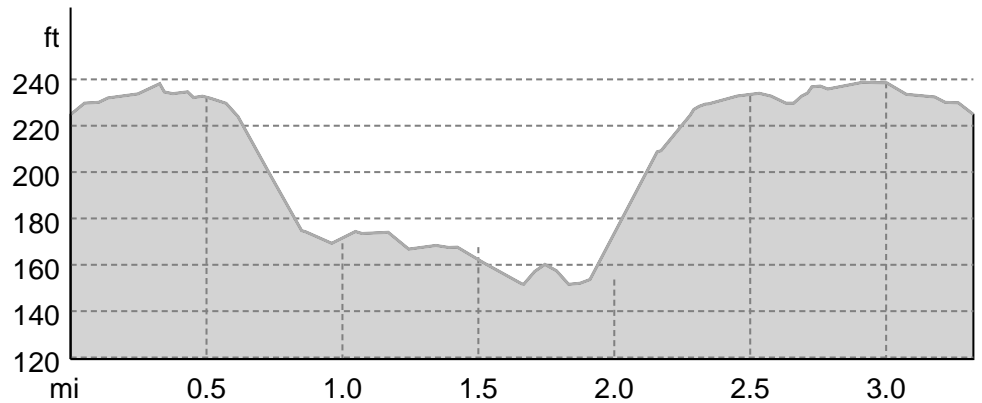
easy



Base Map: outdooractive Cartography; ©OpenStreetMap (www.openstreetmap.org)

Jack's Tracks

Elevation profile



route data

Hiking route

Distance ↔ 3.3 mi

Duration ⌚ 1:20 h

Ascent ▲ 13 ft

Descent ▼ 13 ft

Difficulty easy

Stamina ●●●●●●

Technique ●●●●●●

Altitude

240 ft

151 ft

Best time of year

JAN | FEB | MAR
 APR | MAY | JUN
 JUL | AUG | SEP
 OCT | NOV | DEC

Ratings

Authors


Experience ●●●●●●

Landscape ●●●●●●

Community

Route (6) ★★★★★

More route data



Tilly Vesely

Update: February 09, 2022

Lovely little walk from The Coffee Cup.

Includes footpaths and permissive paths around local farmland. Great views, lovely meadows. You may come across cows and sheep. Village Pub half way around in Wilden

Lovely little walk from The Coffee Cup.

Includes footpaths and permissive paths around local farmland. Great views, lovely meadows. You may come across cows and sheep.

<http://www.colmworthgolfclub.co.uk/cafe->

[bedfordshire/circular-walk-bedfordshire/](https://out.ac/jnpg4)

Takeaway route for iPhone and Android



Scan QR code, save this route offline, share with friends and more...

Website

<https://out.ac/jnpg4>